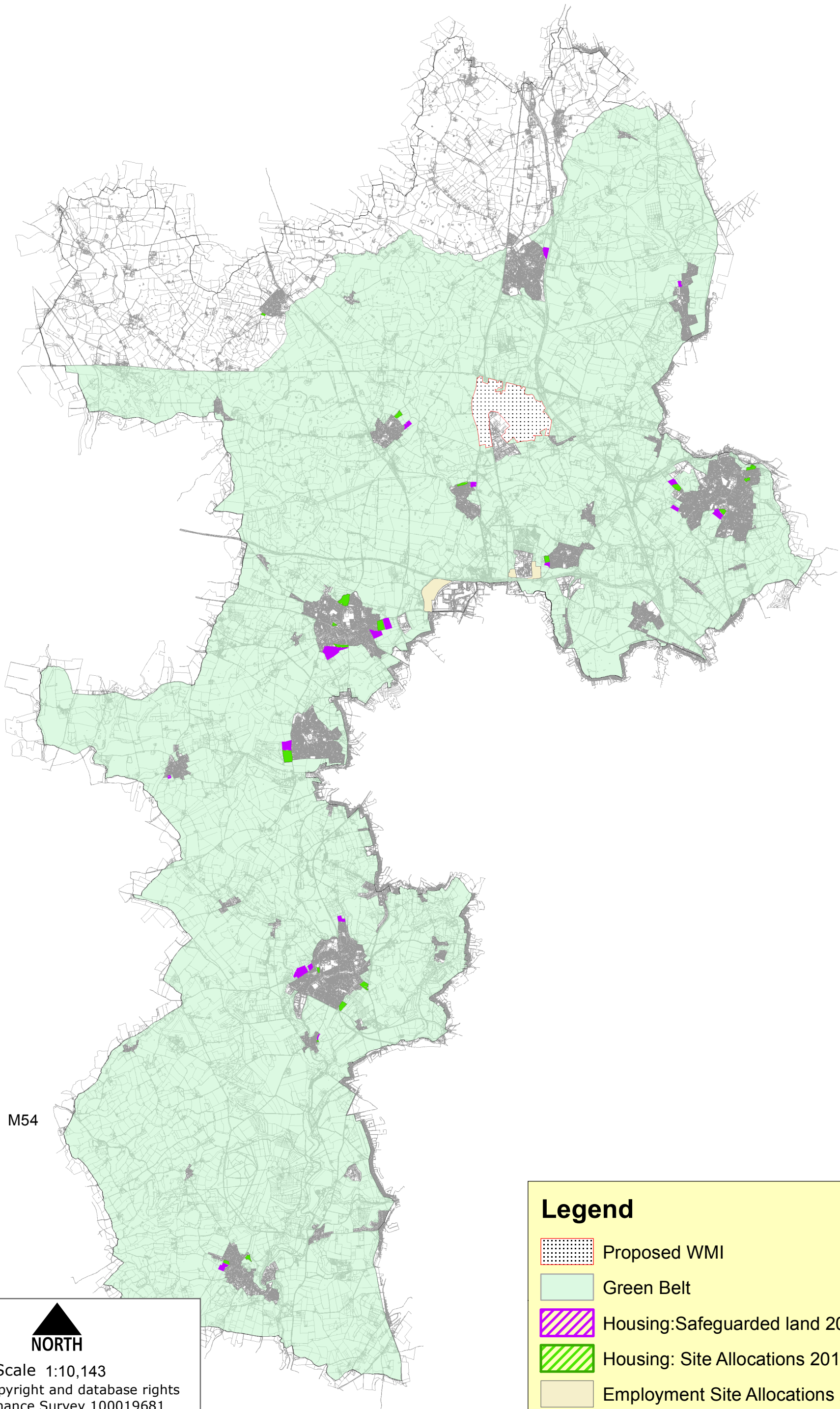


# Allocated and Safeguarded Sites removed from Green Belt in Site Allocations 2018








M54



Scale 1:10,143

© Crown copyright and database rights  
2019 Ordnance Survey 100019681

## Legend

-  Proposed WMI
-  Green Belt
-  Housing: Safeguarded land 2018
-  Housing: Site Allocations 2018
-  Employment Site Allocations 2018